

THIS MAP IS FOR ASSESSMENT PURPOSES. IT IS NOT VALID FOR LEGAL DESCRIPTION OR CONVEYANCE.




THE HORIZONTAL DATUM IS THE NEW HAMPSHIRE STATE PLANE COORDINATE SYSTEM, NAD 83.

PREPARED IN 1976 BY PHOTOGRAMMETRIC METHODS BY JOHN E. O'DONNELL & ASSOCIATES, AUBURN, MAINE

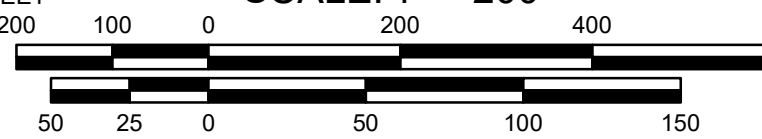
REVISED & REPRINTED BY

**CAI Technologies**
Precision Mapping, Geospatial Solutions
11 Pleasant Street, Littleton, NH 03561
800.322.4540 - www.cai-tech.com

LEGEND

ADJACENT SHEET NO. - - - - - 12	CATCH BASIN - - - - - 
COMMON OWNERSHIP - - - - -  OR	DRAIN PIPE - - - - - 
DEVELOPMENT LOT NO. - - - - - (2)	STREET NO. - - - - - 1
SCALED DIMENSION - - - - - ±	

SCALE: 1" = 200'



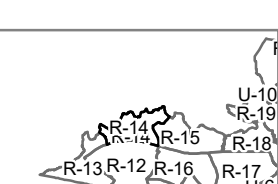
REVISED TO: APRIL 1, 2018

PROPERTY MAPS

GREENLAND

NEW HAMPSHIRE

INDEX DIAGRAM



MAP NO.

R-14