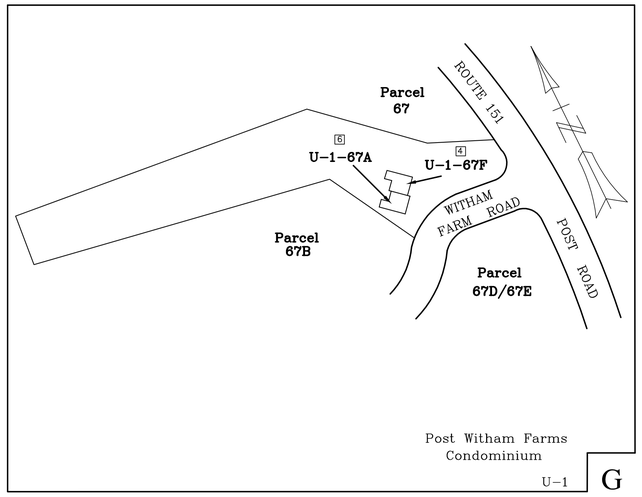


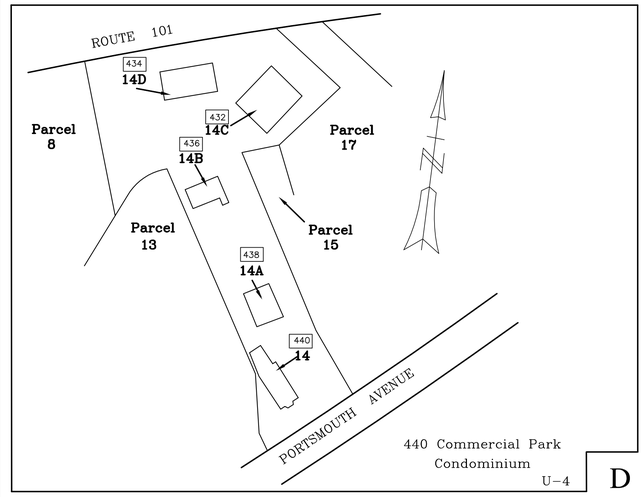


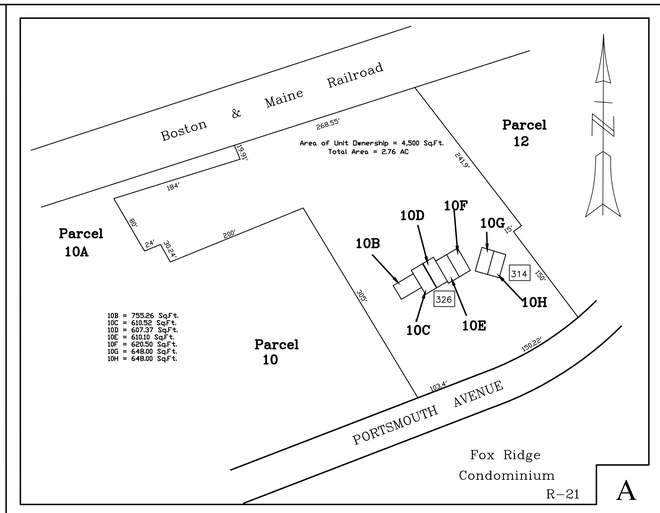


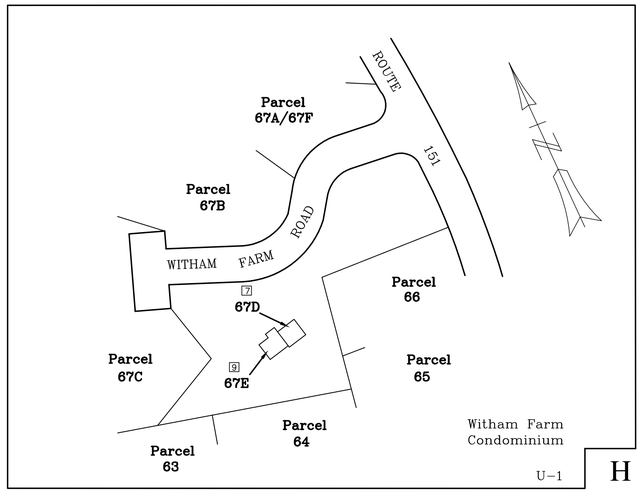


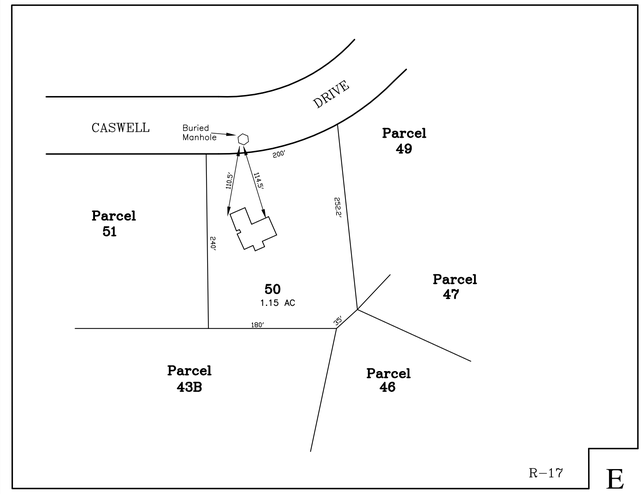


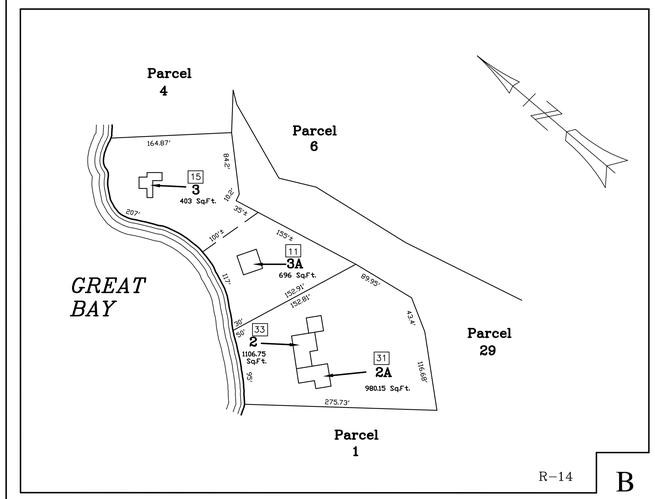


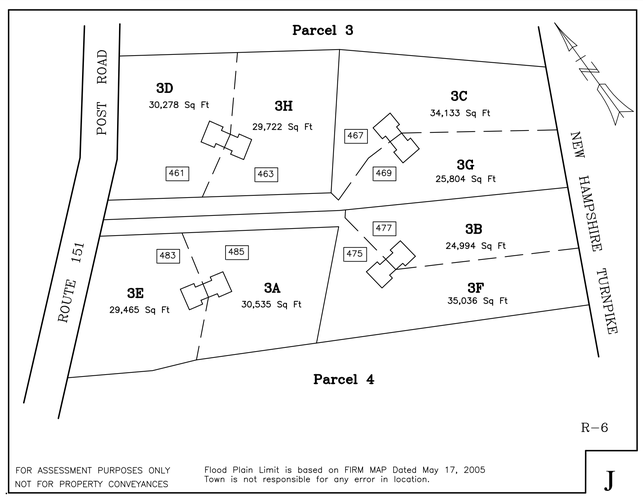


FOR ASSESSMENT PURPOSES ONLY
NOT FOR PROPERTY CONVEYANCES

Flood Plain Limit is based on FIRM MAP Dated May 17, 2005
Town is not responsible for any error in location.

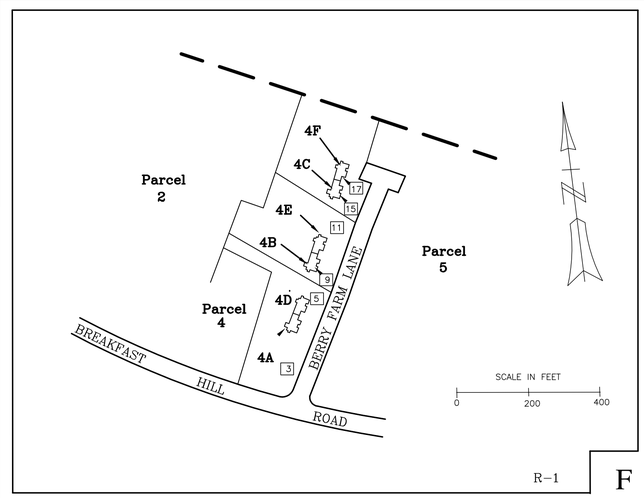


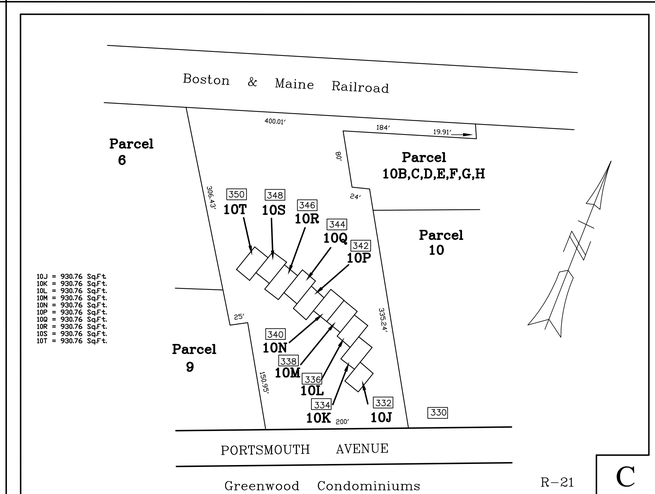


THIS MAP IS FOR ASSESSMENT PURPOSES. IT IS NOT VALID FOR LEGAL DESCRIPTION OR CONVEYANCE.

THE HORIZONTAL DATUM IS THE NEW HAMPSHIRE STATE PLANE COORDINATE SYSTEM, NAD 83 FEET.

PREPARED IN 1976 BY PHOTOGRAMMETRIC METHODS BY JOHN E. O'DONNELL & ASSOCIATES, AUBURN, MAINE

REVISED & REPRINTED BY
CAI Technologies
Precision Mapping. Geospatial Solutions.
11 PLEASANT STREET, LITTLETON, NH 03561
800.322.4549 - WWW.CAI-TECH.COM

LEGEND

| | | | |
|---|---|---|---|
| ADJACENT SHEET NO. | 12 | CATCH BASIN | ⬢ |
| COMMON OWNERSHIP | OR √ | DRAIN PIPE | ▲ |
| DEVELOPMENT LOT NO. | (2) | STREET NO. | [1] |
| SCALE DIMENSION | ± | | |

SCALE 1" = 100'

FEET 50 0 100 200 300

REVISED TO : APRIL 1, 2016

PROPERTY MAPS

# GREENLAND

NEW HAMPSHIRE

MAP NO.

C-1